

# Washington, Connecticut

3,450

## General

ACS, 2015–2019

	Washington	State
Land Area <i>mi<sup>2</sup></i>	38	4,842
Population Density <i>people per mi<sup>2</sup></i>	91	738
Number of Households	1,388	1,370,746
Median Age	53.7	41.0
Median Household Income	\$108,250	\$78,444
Poverty Rate	6%	10%

## Economy

### Top Industries

CT Department of Labor, 2019

	Employment	Employers	Av. Wages
1 Accommodation & Food Services	313	17	\$33,493
2 Educational Services	297	5	\$56,395
3 Local Government	214	12	\$55,583
4 Retail Trade	132	25	\$34,083
5 Arts, Entertainment, & Recreation	92	8	\$35,875
All Industries	1,634	224	\$50,020

### SOTS Business Registrations

Secretary of the State, June 2021

Total Active Businesses 775

#### New Business Registrations by Year

2001	37	2006	48	2011	51	2016	42
2002	39	2007	54	2012	38	2017	47
2003	62	2008	34	2013	31	2018	42
2004	30	2009	45	2014	31	2019	38
2005	61	2010	38	2015	41	2020	55

### Key Employers

Data from municipalities, 2021

- The Gunnery School
- The Glenholme School
- Mayflower Inn & Spa
- Rumsey Hall School
- Washington Supply Company

## Demographics

ACS, 2015–2019

### Age Distribution

Age Group	Washington	State
Under 10	300 (9%)	11%
10 to 19	420 (12%)	13%
20 to 29	309 (9%)	13%
30 to 39	332 (10%)	12%
40 to 49	291 (8%)	13%
50 to 59	572 (17%)	15%
60 to 69	582 (17%)	12%
70 to 79	437 (13%)	7%
80 and over	207 (6%)	5%

### Race and Ethnicity

Race/Ethnicity	Washington	State
Asian <i>Non-Hispanic (NH)</i>	2%	4%
Black <i>NH</i>	1%	10%
Hispanic or Latino/a <i>Of any race</i>	7%	16%
White <i>NH</i>	88%	67%
Other <i>NH, incl. American Indian, Alaska Native, Native Hawaiian or Pacific Islander</i>	2%	3%

### Language Spoken at Home

Language	Washington	State
English	78%	86%
Spanish	5%	12%

### Educational Attainment

Attainment Level	Washington	State
High School Diploma Only	18%	27%
Associate Degree	3%	8%
Bachelor's Degree	22%	31%
Master's Degree or Higher	17%	26%

## Housing

ACS, 2015–2019

	Washington	State
Median Home Value	\$425,400	\$275,400
Median Rent	\$1,525	\$1,180
Housing Units	2,115	1,516,629

	Washington	State
Owner-Occupied	66%	78%
Detached or Semi-Detached	64%	90%
Vacant	10%	34%

## Schools

CT Department of Education, 2020-21

### School Districts

School District	Available Grades	Total Enrollment	Pre-K Enrollment	4-Year Grad Rate (2018-19)
Regional School District 12	PK-12	688	7	96%
Statewide	-	513,079	15,300	88%

### Smarter Balanced Assessments

Met or exceeded expectations, 2018/19

	Math	ELA
Regional School District 12	78%	78%
Statewide	48%	56%

# Washington, Connecticut

# 3,450

## Labor Force

CT Department of Labor, 2020

	Washington	State
Employed	1,878	1,724,621
Unemployed	101	148,010

Unemployment Rate

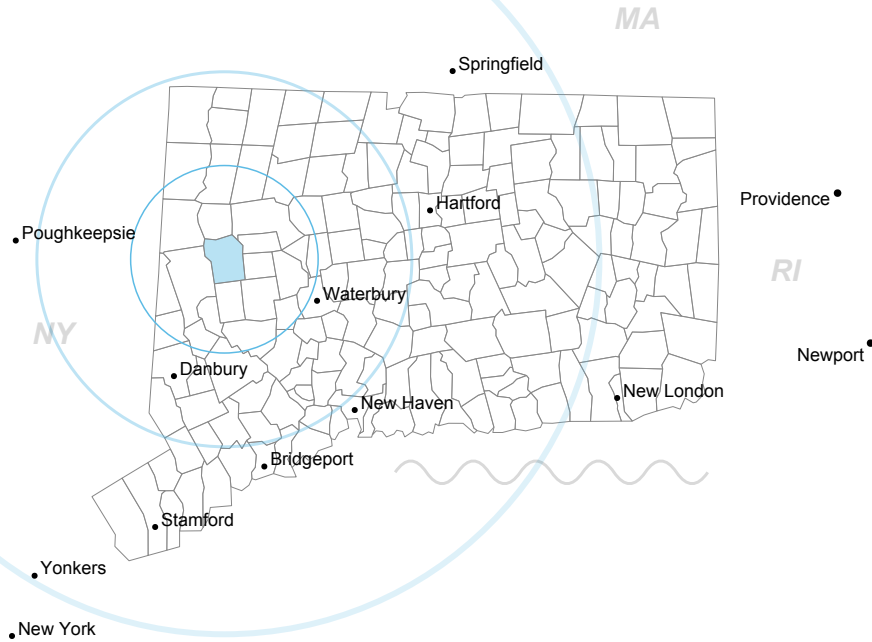


Self-Employment Rate\*



\*ACS, 2015-2019

## Catchment Areas of 15mi, 30mi, and 60mi




## Access


ACS, 2015-2019

	Washington	State
Mean Commute Time <i>Pre-Covid</i>	36 min	26 min

No Access to a Car



No Internet Access



## Commute Mode

Public Transport	5	10%
Walking or Cycling	3	10%
Driving	70	86%
Working From Home <i>Pre-Covid</i>	5	9%

## Public Transit

CTtransit Service	-
Other Public Bus Operations	-
Train Service	-

## Fiscal Indicators

CT Office of Policy and Management, SFY 2017-18

### Municipal Revenue

Total Revenue	\$17,442,039
Property Tax Revenue	\$16,159,367
<i>per capita</i>	\$4,674
<i>per capita, as % of state av.</i>	154%
Intergovernmental Revenue	\$59,011
Revenue to Expenditure Ratio	118%

Boston\*

### Municipal Expenditure

Total Expenditure	\$14,842,275
Educational	\$9,858,398
Other	\$4,983,877

### Grand List

Equalized Net Grand List	\$1,638,902,439
<i>per capita</i>	\$477,258
<i>per capita, as % of state av.</i>	310%
Comm./Indust. Share of Net Grand List	4%

Actual Mill Rate	14.25
Equalized Mill Rate	9.79

### Municipal Debt

Moody's Rating	-
Total Indebtness	\$210,285
<i>per capita</i>	\$61
<i>per capita, as % of state av.</i>	2%
<i>as percent of expenditures</i>	1%

Annual Debt Service	\$0
<i>as % of expenditures</i>	0%



Search AdvanceCT's **SiteFinder**, Connecticut's most comprehensive online database of available commercial properties.  
[ctdata.org/sitefinder](http://ctdata.org/sitefinder)

## About Town Profiles

The Connecticut Town Profiles are two-page reports of demographic and economic information for each of Connecticut's 169 municipalities. Reports for 2016-2019 are available from [profiles.ctdata.org](http://profiles.ctdata.org).

Feedback is welcome, and should be directed to [info@ctdata.org](mailto:info@ctdata.org).

These Profiles can be used free of charge by external organizations, as long as *AdvanceCT* and *CTData Collaborative* are cited. No representation or warranties, expressed or implied, are given regarding the accuracy of this information.